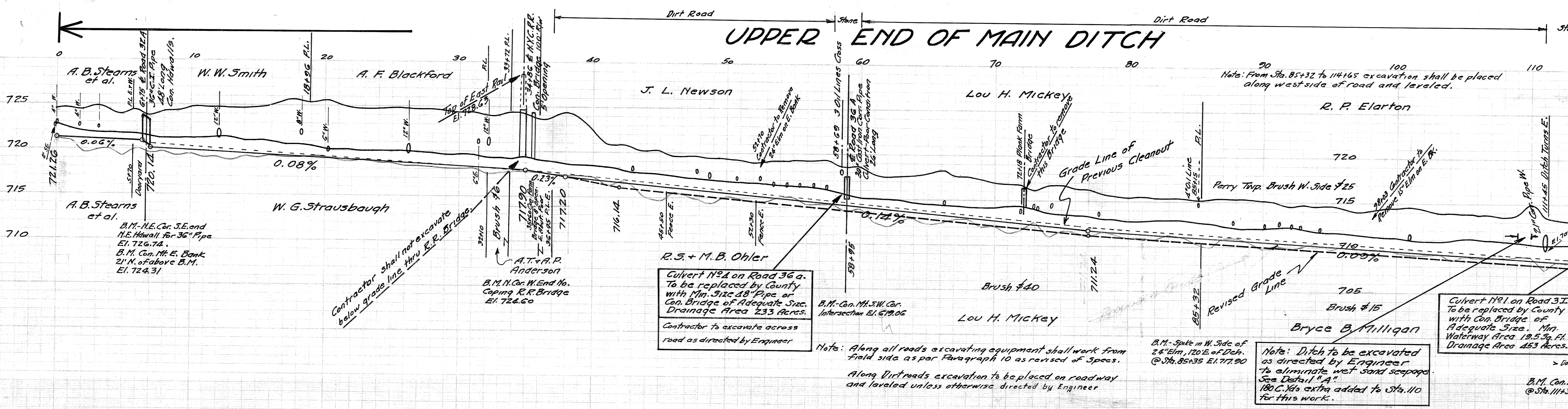

Note: From Sta. 85+32 to 114+65 excavation shall be placed along west side of road and leveled.

Note: Along all roads excavating equipment shall work from field side as per Paragraph 10 as revised of Specs.

Along Dirt roads excavation to be placed on roadway and leveled unless otherwise directed by Engineer

STATION	CUT	TOP WIDTH	BOTTOM WIDTH	CUBIC YARDS
0	3.18	12.1	2.5	1
1	3.36	12.7	"	40
2	3.13	11.8	"	28
3	3.73	13.6	"	23
4	3.51	13.0	"	23
5	2.87	11.2	"	21
6	3.47	13.0	"	21
7+16	3.58	11.5	"	28
8	4.14	12.8	"	35
9	4.23	13.0	"	33
10	4.79	14.5	2.5	37
11	4.98	15.0	"	40
12	4.96	15.0	"	41
13	5.03	15.0	"	41
14	5.05	15.3	"	36
15	5.29	15.8	"	41
16	5.61	16.5	"	47
17	6.22	18.0	"	45
18	6.29	18.3	"	50
19	6.17	18.0	"	54
20	6.50	18.8	2.5	52
21	6.10	17.8	"	47
22	5.91	17.3	"	45
23	5.80	17.0	"	45
24	5.93	17.3	"	47
25	6.03	17.5	"	51
26	6.17	18.0	"	53
27	6.10	17.8	"	49
28	6.21	18.0	"	49
29	6.11	17.8	"	47
30	6.14	17.8	2.5	38
31	6.17	18.0	"	42
32	6.05	17.8	"	44
33	5.90	17.3	"	42
34	6.48	18.8	"	52
35+31	6.17	18.0	"	57
36	5.97	17.5	"	53
37	6.34	18.3	"	53
38	7.28	20.8	"	61
39	6.90	19.8	"	77
40	5.85	17.3	2.5	78
41	4.60	14.0	"	68
42	4.71	14.3	"	64
43	4.63	14.0	"	65
44	4.28	13.3	"	62
45	4.65	14.3	"	69
46	4.04	12.5	"	67
47	4.26	13.3	"	63
48	4.27	13.3	"	69
49	4.26	13.3	"	69
50	4.32	13.3	2.5	66
51	4.27	13.3	"	69
52	4.20	13.0	"	68
53	4.43	13.5	"	65
54	4.61	14.0	"	68
55	4.96	15.0	"	76
56	5.00	15.0	"	81
57	5.11	15.3	"	86
58	5.05	15.3	"	89
59	4.79	14.5	"	74
60	5.09	15.3	2.5	62
61	4.31	13.3	"	55
62	4.13	12.8	"	51
63	4.41	13.5	"	62
64	4.67	14.3	"	69
65	4.95	15.0	"	71
66	5.65	16.8	"	82
67	4.87	14.8	"	84
68	5.07	15.9	"	78
69	4.82	14.5	"	75
70	4.66	14.3	2.5	68
71	4.68	14.3	"	66
72	4.85	14.8	"	68
73	4.16	13.0	"	79
74	5.15	15.5	"	82
75	5.40	16.0	"	85
76	4.96	14.8	"	80
77	5.03	15.0	"	80
78	4.65	14.3	"	77
79	4.50	13.8	"	75
80	4.30	13.3	2.5	74
81	4.57	14.0	"	74
82	4.50	13.8	"	75
83	4.71	14.3	"	76
84	4.75	14.5	"	81
85	4.70	14.3	"	78
86	4.75	14.5	"	76
87	5.06	15.3	"	80
88	5.02	15.0	"	75
89	5.15	15.5	"	76
90	5.13	15.3	2.5	81
91	5.02	15.0	"	78
92	4.57	14.0	"	76
93	4.89	14.8	"	79
94	4.77	14.5	"	78
95	4.99	15.0	"	78
96	4.80	14.5	"	79
97	4.55	14.0	"	74
98	4.67	14.3	"	72
99	5.13	15.3	"	73
100	5.14	15.3	2.5	76
101	5.41	16.0	"	79
102	5.39	16.0	"	81
103	4.95	15.0	"	80
104	5.23	15.5	"	80
105	5.09	15.3	"	85
106	5.09	15.3	"	86
107	5.26	15.8	"	87
108	5.07	15.3	"	87
109	5.43	16.0	"	83
110	6.75	19.5	2.5	278
111	5.36	16.0	"	103
112	5.28	15.8	"	92
113	5.14	15.3	"	88

PROFILE OF B. B. MILLIGAN DITCH No 1957

MONTGOMERY AND PERRY TOWNSHIPS WOOD COUNTY, OHIO.

DITCH BOOK No 113

JULY , 1945.

Revised August, 1945.

MARTIN BERRY,
COUNTY ENGINEER.

BRANCH No 1

Slopes 1¼ to 1.

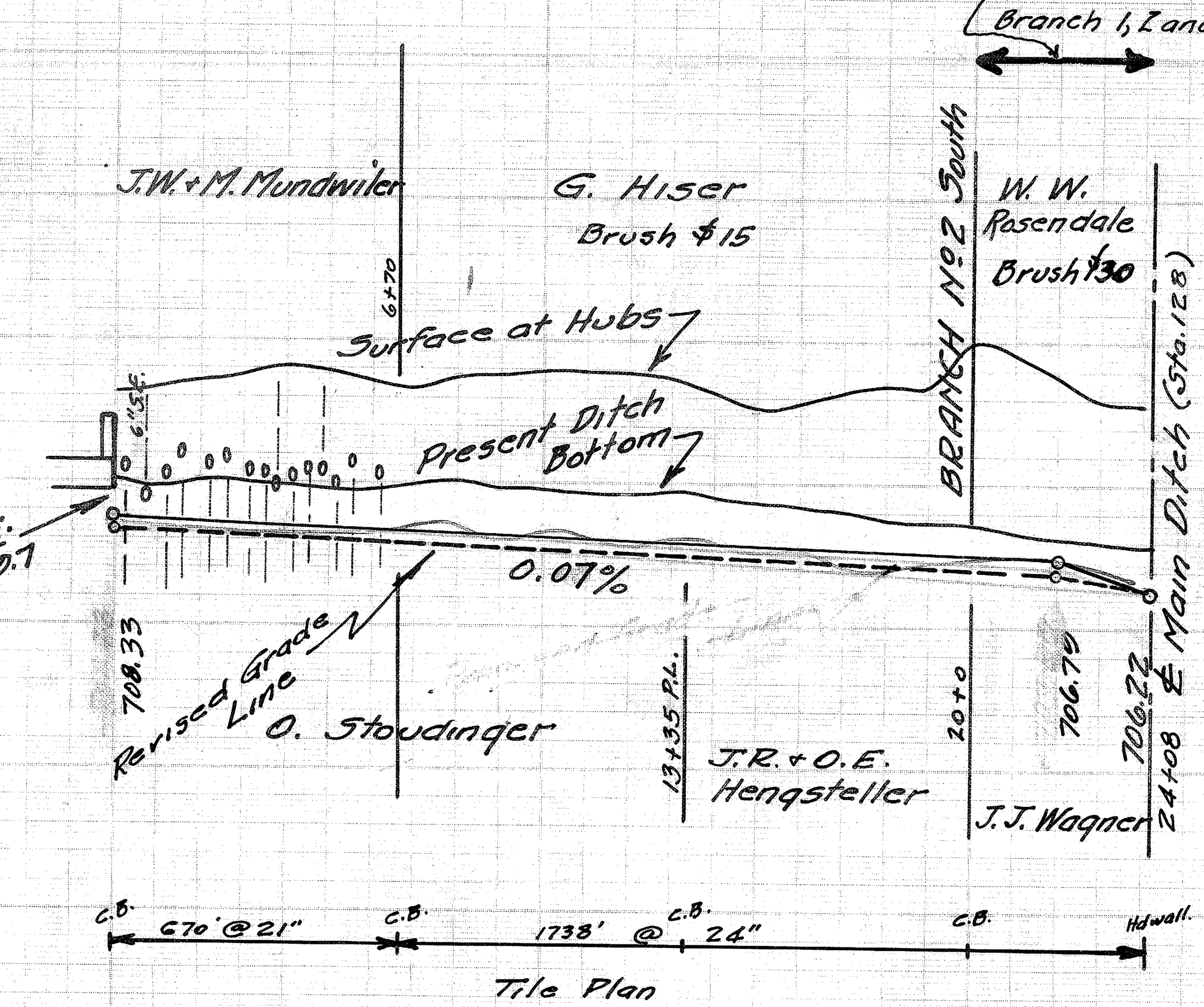

Branch #1 starts at 6+70

STATION	CUT	TOP WIDTH	BOTTOM WIDTH	CUBIC YARDS
7	5.48	16.3	"	69
8	6.05	17.8	"	78
9	6.07	17.0	"	77
10	6.28	18.3	2.5	73
11	6.40	18.5	"	78
12	6.35	18.5	"	78
13	6.27	18.3	"	82
14	5.85	17.3	"	81
15	5.22	15.5	"	73
16	5.54	16.3	"	70
17	5.91	17.3	"	70
18	6.47	18.8	"	69
19	6.19	18.0	"	68
20	8.24	23.0	2.5	79
21	7.78	22.0	"	89
22	7.12	20.3	"	76
23	6.25	18.3	"	69
24	6.56	19.0	"	72