BM: Top of 8" Tile-ote
Elev.-703.74

BM: Conc. Mont S. side
Elev.-704.15

BM: X-on lower side rail
SW. Cor. S. side

State Route-18 This side

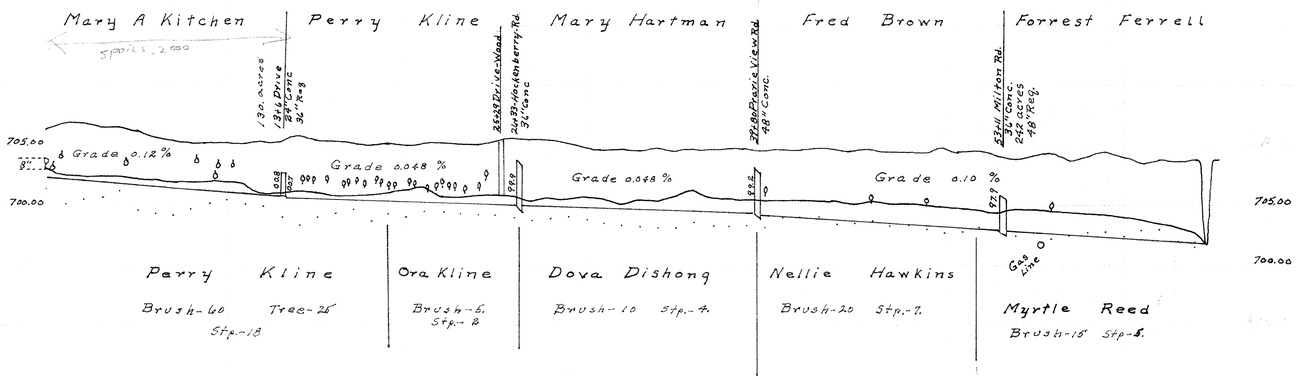

BRANCH- 1

BM: Conc. Mont. on Main
at Sta. 90+ Elev.-704.15

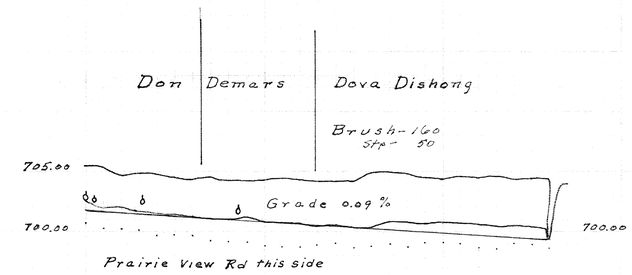

Nellie A. Hawkins

DISMISSED
BY CONTRACT
RECORD

Station	Stake Elev.	Grade	Cut	Cubic Yard
0	706.45	704.34	4.37	
1	706.37	703.24	4.63	
2	706.32	703.12	4.83	1.04
3	706.32	702.80	4.52	
4	706.26	701.88	4.48	9.5
5	706.28	701.74	4.52	
6	706.44	701.64	4.02	8.1
7	706.53	701.52	4.01	
8	706.58	701.40	3.78	6.4
9	706.58	701.28	4.00	
10	706.57	701.16	4.13	8.3
11	706.50	701.04	4.16	
12	706.40	700.92	4.48	1.0
13	706.20	700.80	4.40	
14	706.17	700.68	5.17	7.7
15	706.44	700.55	4.89	
16	706.33	700.50	4.83	5.7
17	706.24	700.45	4.79	
18	706.01	700.40	4.61	5.7
19	705.86	700.30	4.56	
20	705.80	700.31	4.49	4.4
21	705.81	700.21	4.65	
22	705.83	700.21	4.62	4.4
23	705.11	700.16	4.95	
24	705.04	700.12	4.92	4.4
25	705.06	700.07	5.33	
26	705.06	700.02	5.64	9.9
27	705.08	699.97	5.61	
28	705.32	699.92	5.44	12.2
29	705.24	699.88	5.18	
30	704.84	699.83	5.01	10.0
31	704.60	699.78	4.82	
32	704.75	699.73	5.02	1.0
33	704.60	699.68	4.92	
34	704.37	699.64	5.13	8.8
35	704.63	699.59	5.04	
36	704.75	699.54	5.21	7.7
37	704.68	699.49	5.19	
38	704.83	699.44	5.39	8.3
39	704.75	699.39	5.35	
40	704.63	699.30	5.33	9.5
41	704.49	699.20	5.29	
42	704.62	699.10	5.52	11.9
43	704.71	699.05	5.66	
44	704.61	699.00	5.76	12.2
45	704.59	698.90	5.79	
46	704.75	698.80	5.95	14.8
47	704.79	698.70	6.05	
48	704.51	698.60	5.89	17.0
49	704.38	698.50	5.88	
50	704.34	698.40	5.94	18.5
51	704.48	698.30	6.18	
52	704.47	698.20	6.27	20.8
53	704.05	698.10	6.05	
54	703.85	698.00	5.85	19.3
55	704.10	697.90	6.20	
56	704.35	697.80	6.55	18.5
57	703.68	697.70	6.08	
58	704.03	697.60	6.43	24.4
59	704.41	697.50	6.91	
60	703.95	697.40	6.55	28.7
61	703.49	697.30	6.19	
62	703.17	697.20	5.97	25.5
63	703.71	697.10	6.61	
64	703.80	697.00	6.71	21.9
Into		696.90	6.90	7.5
		Total		399.5

Station	Stake Elev.	Grade	Cut	Cubic Yard
0	705.50	701.74	3.76	
1	705.29	701.65	3.64	
2	705.15	701.56	3.09	1.9
3	705.92	701.47	3.45	
4	705.82	701.38	3.44	8.8
5	705.52	701.29	3.23	
6	705.33	701.20	3.13	5.2
7	704.49	701.11	3.38	
8	704.25	701.02	3.23	9.3
9	704.20	700.93	3.35	
10	704.32	700.84	3.48	6.0
11	704.45	700.75	3.70	
12	704.40	700.66	3.74	4.4
13	704.33	700.57	3.76	
14	704.13	700.48	3.65	6.0
15	704.31	700.39	3.82	
16	704.32	700.30	4.02	10.4
17	704.36	700.21	4.14	
18	704.30	700.12	4.18	9.9
19	704.44	700.03	4.41	
20	704.43	699.94	4.49	6.4
21	704.44	699.85	4.59	
22	704.54	699.76	4.78	9.5
23	704.60	699.67	4.93	
24	704.42	699.58	4.84	10.7
25	704.47	699.49	4.98	
25+94		699.40	4.93	10.0
		Total		1.25

Freshly cut bank to be seeded at noon and at end of day with short vesque

PLAT OF
M. A. KITCHEN DITCH
No. 2327

VINSON TWP.
WOOD COUNTY, OHIO
NOV. - 4 - 1967

COUNTY ENGINEER-
MAX L. ROTHSCHILD

DITCH No - 2327
DITCH BOOK No - 146
DISTRICT No - 11-AA

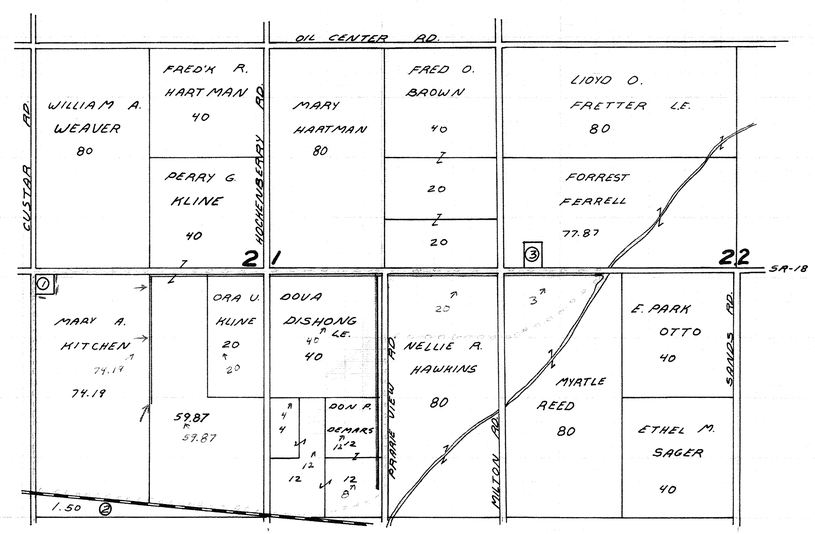

1. TR. BAPTISTS CHURCH 1.0
2. DELBERT Z. KLINE 1.5
3. CLARENCE FARRELL .63