ARTHUR HOOVER DITCH No. 2202

MONTGOMERY TOWNSHIP
WOOD COUNTY OHIO

O. H. JONES ENGINEER
DITCH BOOK 133
1961
Revised 6-29-61

CONSTRUCTION NOTES

All stumps on bank slopes and break of bank shall be removed unless otherwise directed by the Engineer.

Any stumps left shall be cut as low as possible and treated with stump killer.

The brush estimate shown on profile shall include all trees to be removed.

The grade stakes shall be preserved in place or replaced by the contractor at proper elevation.

All tile outlets damaged during construction, shall be restored by the contractor to the same condition as found prior to construction.

There shall be no overdigging of grade or width when removing dirt taken from under bridges or out of pipe culverts.

The spoil banks shall be leveled so no dirt is closer than three feet to the top of the ditch banks. Except as noted

The spoil shall be leveled to a depth equal to one-tenth foot for each ten cubic yards of excavation.

~~Catch basins to be 48 square inside dimension with 5" concrete bottom, 12" sump. Contractor to use 8"-5"-16" concrete blocks with the course at ditch grade that such opening will permit surface water to enter. Two courses to be placed on top of open course with a two piece reinforced concrete top.~~

~~All crossovers to be backfilled with bermstone 2 feet outside of the pavement edges. Balance of fill to be compacted earth.~~

~~15" tile to be laid at grade, any variation of subgrade to be corrected with stone. All tile to be bedded in immediately before backfill is made by equipment.~~

~~Tile to be placed between shoulder and pole line.~~

~~Present tile along road to be connected to basins as directed by engineer.~~

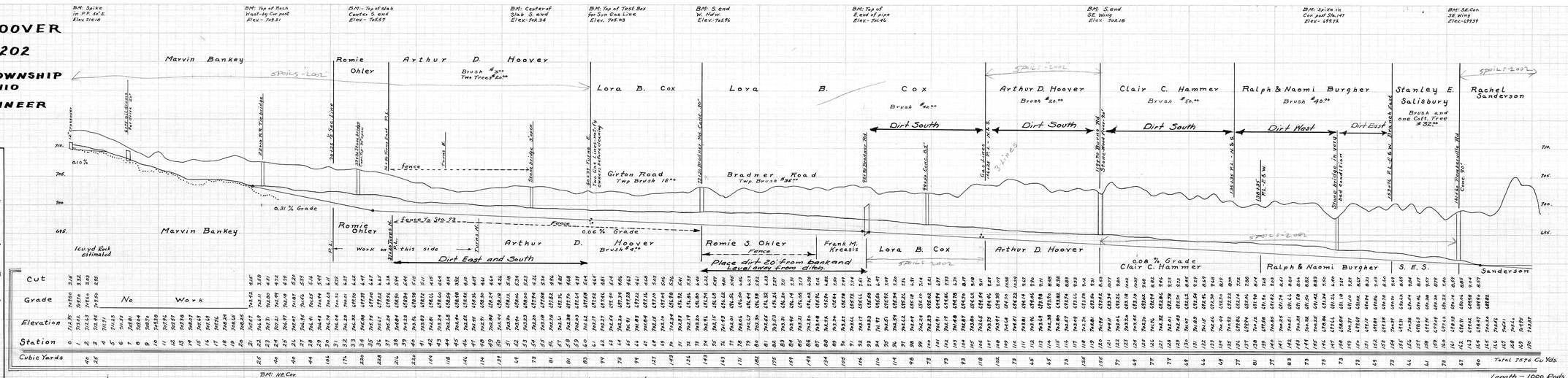

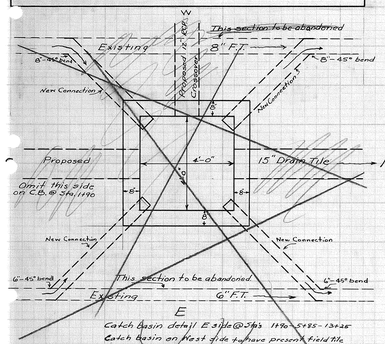

Catch Basin detail E side @ Sta 1+90 - 5+55 - 13+25
Catch Basin on West side to have present field tile connected.

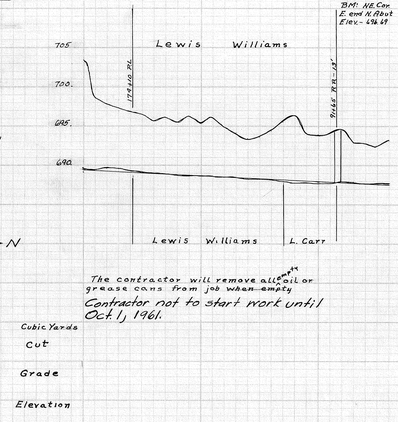

The contractor will remove all oil or grease cans from job when empty

Contractor not to start work until Oct 1, 1961.

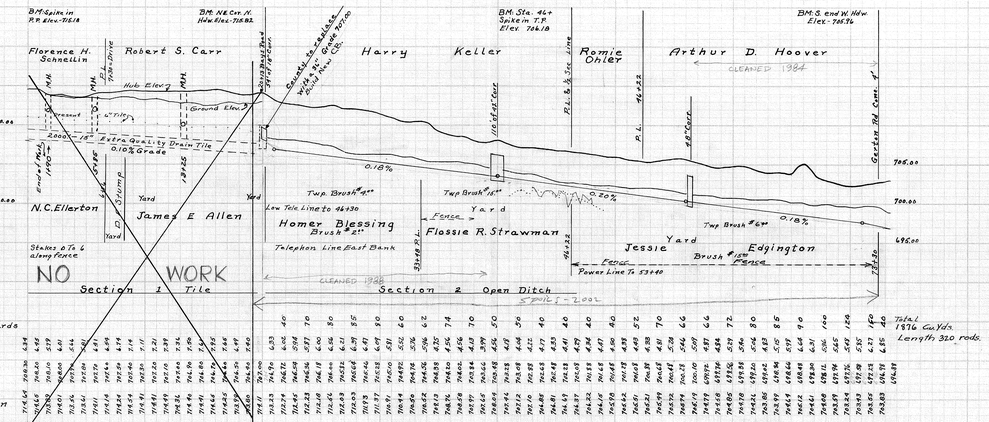

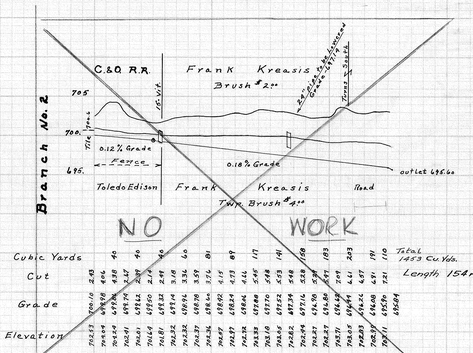

SEP 1 1 1956